Union Cemetery - "1946 Addition"
(Westside Cemetery)
Columbus, Franklin County, Ohio

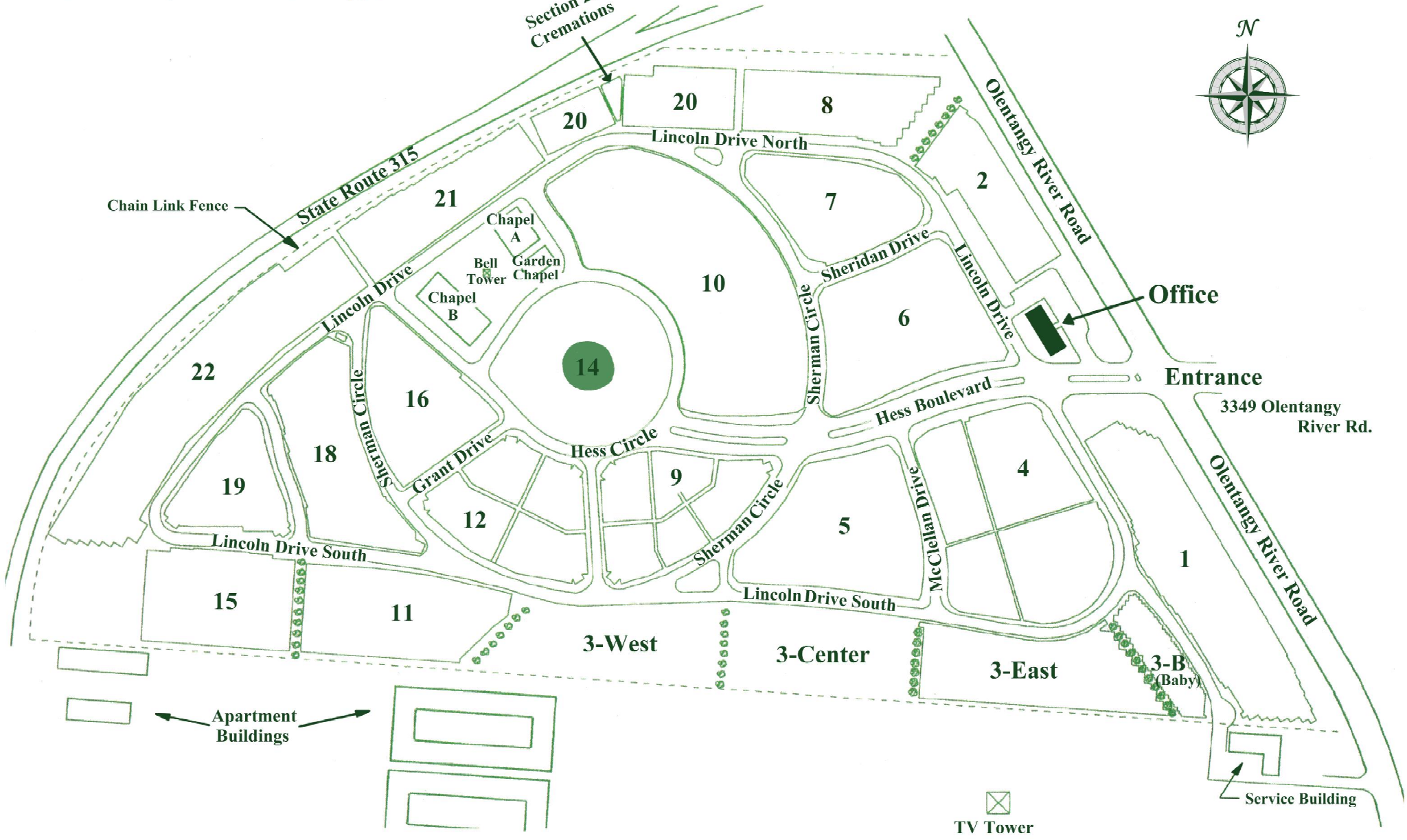

Original map by Union Cemetery Association
Updated overlay by Lauren Clark 2017
www.centralohiogravesearch.com

SECTION 14-C

Lots 638 - 705

Cremation Garden Plan
Union Cemetery
Columbus, Ohio

GARDEN SUMMARY

LOT SIZE	MONUMENTED	%	FLUSH	%	TOTAL URN SPACES
CREMAINS PLOTS	68	29%	164	71%	464 URN SPACES
ESTATE CREMAINS PLOTS	4 PLOTS X AVG. 8 URNS/ESTATE PLOT				32 URN SPACES
CREMAINS BENCHES	9 BENCH SITES X AVG. 2 URNS/BENCH				18 URN SPACES
TOTAL					514 URN SPACES

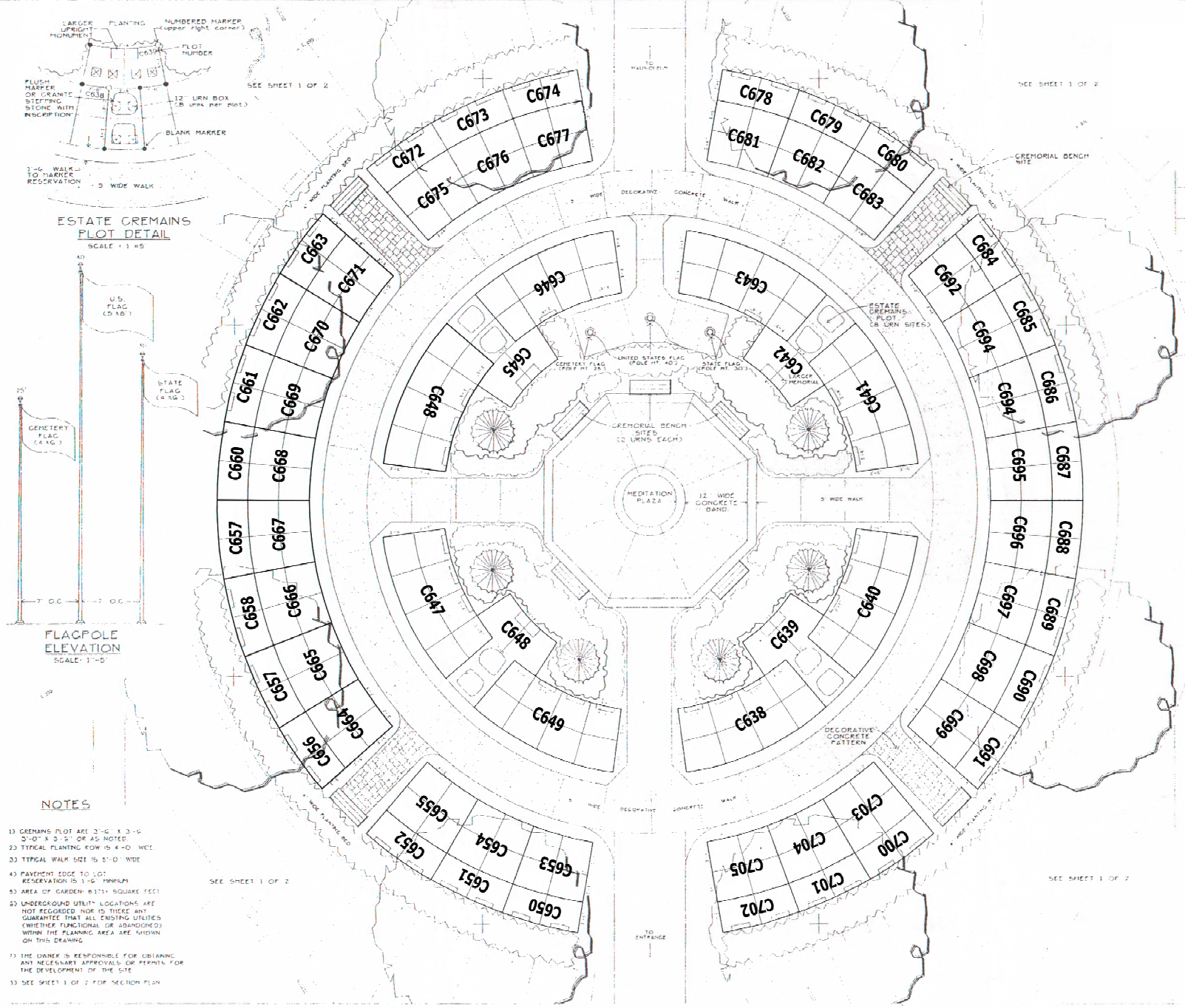

ESTATE CREMAINS PLOT DETAIL
SCALE: 1" = 5'

FLAGPOLE ELEVATION
SCALE: 1"=5'

NOTES

1) CREMAINS PLOT ARE 3'-6" X 3'-6" OR 5'-0" X 3'-5" OR AS NOTED.
2) TYPICAL PLANTING ROW IS 4'-0" WIDE.
3) TYPICAL WALK SIZE IS 5'-0" WIDE.
4) PAVEMENT EDGE TO LOT RESERVATION IS 1'-6" MINIMUM.
5) AREA OF GARDEN: 8,171± SQUARE FEET.
6) UNDERGROUND UTILITY LOCATIONS ARE NOT REGARDED NOR IS THERE ANY GUARANTEE THAT ALL EXISTING UTILITIES (WHETHER FUNCTIONAL OR ABANDONED) WITHIN THE PLANNING AREA ARE SHOWN ON THIS DRAWING.
7) THE OWNER IS RESPONSIBLE FOR OBTAINING ANY NECESSARY APPROVALS OR PERMITS FOR THE DEVELOPMENT OF THE SITE.
8) SEE SHEET 1 OF 2 FOR SECTION PLAN.

LEGEND

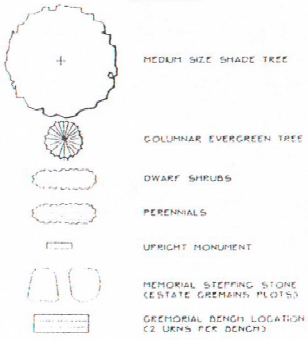

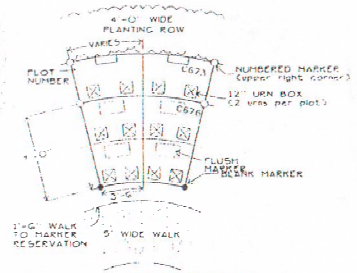

RADIAL PLOT DETAIL
PLOT SIZE: 3'-6"x3'-6"
SCALE: 1"=5'

SCALE: 1"=5'-0"

SHEET 2 OF 2

REVISIONS	EJK	5-3-09
	EJK	4-10-09
	SCH	1-29-09
DRAWN BY	EJK	1-16-09
CHECKED BY	SCH	NUMBERING
JOB#2006-6	ACAD#2006G2.DWG	

GREVER & WARD, INC.
CEMETERY PLANNING
3802 N. BUFFALO STREET
ORCHARD PARK, N.Y. 14127
716-662-7700